

2 Contents

	<i>page</i>
Types of maps	4
Understanding topographic maps	5
Map projections	6
Locating places	7
Scale and direction	8
Introduction to remote sensing	9
The Earth in space	10
The Earth	11

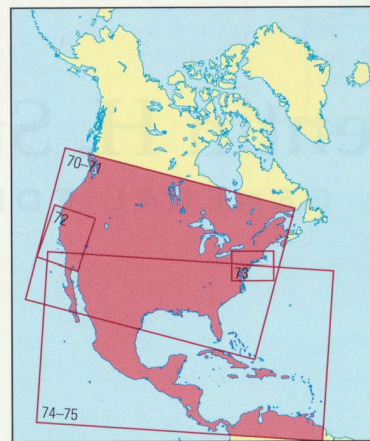
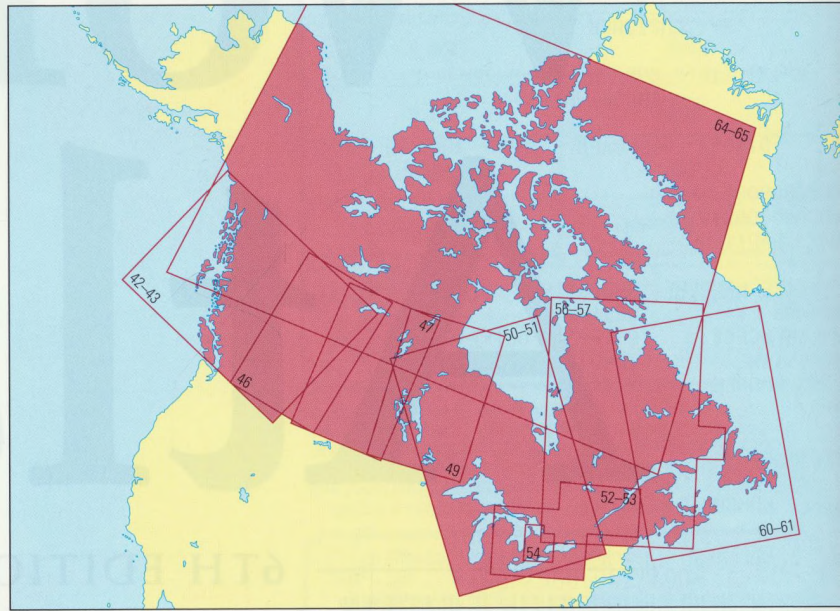
Canada Thematic maps

Political	12–13
Geology	14
Landforms	15
Climate	16–19
Temperature, Permafrost	16
Temperature range	16
Heating the Earth	16
Precipitation	17
Snow	17
Thunderstorms	17
Air masses and winds	17
Growing season	18
Sunshine	18
Humidex	18
UV Index	18
Canadian weather records	18
Wind chill	18
Climate regions	19
Climate graphs	19
Natural vegetation, Forestry	20
Fishing	21
Soils, Agroclimate	22
Agriculture	23
Natural disasters	24
Climate change	25
Ecozones, Endangered species	26
Protected lands	27
Non-fuel minerals	28
Fuel minerals	29
Water resources, Electrical power	30
Manufacturing	31
Trade (exports)	32
Trade (imports)	33
Exploration and historical events	34–35
Population	36–37
Population distribution	36
Census Metropolitan Areas	36
Population by age and sex	37
Population by mother tongue	37
Ethnic origin	37
Population change	37
Immigrants arriving by place of birth	37
Aboriginal peoples	38
Territorial evolution	39

Canada Topographic maps, urban plans, and satellite images

Canada Physical	40–41	Central Ontario	5
British Columbia	42–43	Toronto	5
Vancouver, Calgary	44	Québec	56–57
Vancouver, Western Cordillera	45	Montréal	5
Alberta	46	Ottawa, Halifax	5
Saskatchewan	47	Atlantic Provinces	60–61
Central Saskatchewan, Winnipeg	48	Ontario and Québec	6
Manitoba	49	Eastern and	6
Ontario	50–51	northern Canada	6
Central Canada	52–53	Northern Canada	64–65

topographic maps of Canada



topographic maps of North America



topographic map of South America

North America Thematic maps

Political	6
Physical	6
Climate, Natural vegetation	6
Economy, Population	6

North America Topographic maps

United States of America	70–71
California	72
Northeast USA	74–75
Mexico, Central America, and the Caribbean	74–75

South America Thematic maps

Political	6
Physical	6
Climate, Natural vegetation	6
Economy, Population	6

South America Topographic maps

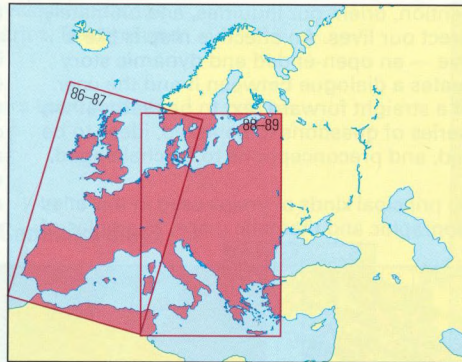
South America	80–81
---------------	-------

Europe Thematic maps page

Political	82
Physical	83
Climate, Natural vegetation	84
Economy, Population	85

Europe Topographic maps

Western Europe	86–87
Eastern Europe	88–89



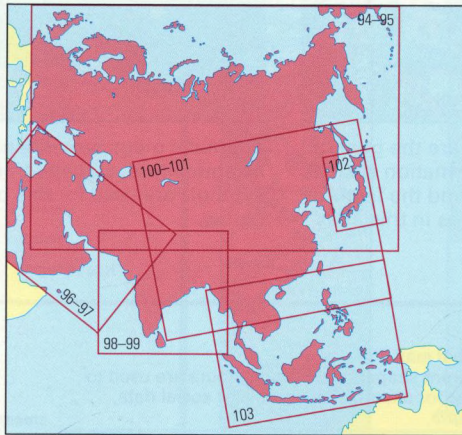
topographic maps of Europe

Asia Thematic maps

Political	90
Physical	91
Climate, Natural vegetation	92
Economy, Population	93

Asia Topographic maps

Northern Eurasia	94–95
Middle East	96–97
South Asia	98–99
China	100–101
Japan	102
Southeast Asia	103



topographic maps of Asia

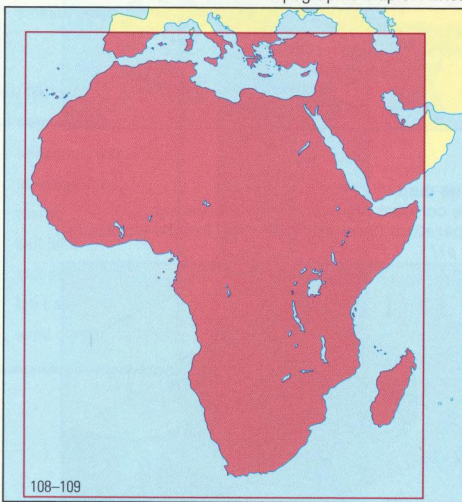
topographic map of Africa

Africa Thematic maps

Political	104
Physical	105
Climate, Natural vegetation	106
Economy, Population	107

Africa Topographic map

Africa	108–109
--------	---------

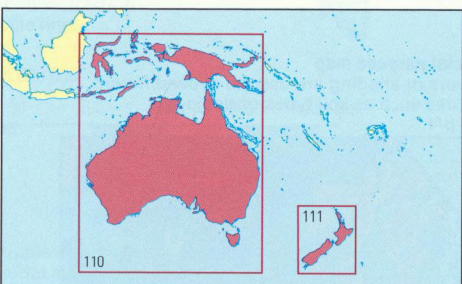


Oceania Topographic maps

Australia	110
New Zealand	111

Oceania Thematic maps

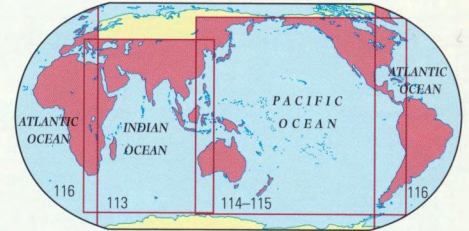
Climate, Natural vegetation, Economy, Population	112
---	-----



topographic map of Oceania

Oceans and Poles Topographic maps

Indian Ocean	113
Pacific Ocean	114–115
Atlantic Ocean	116
Arctic Ocean, Antarctica	117



topographic maps of the Oceans

World Thematic maps

Political	118–119
Physical	120–121
Plate tectonics	122–123
Climate	124–125

Climate regions	126
Climate data	127
Climate change	128
Climate hazards	129

Environmental issues	130–131
Natural vegetation, Endangered species	132–133
Population	134–135

Population trends	136–137
Quality of life	138–139
Agriculture	140–141
Economic development	142–143

Energy	144–145
Energy production and consumption	146
Interdependence	147
Time, Internet	148

Trade, Transport	149
Tourism	150–151
North America Tourism	152
Europe Tourism	153
Africa Tourism	154

Canada Statistics	155–183
-------------------	---------

World Datasets	184–191
----------------	---------

How to use the Gazetteer	192
--------------------------	-----

Gazetteer	193–221
-----------	---------