

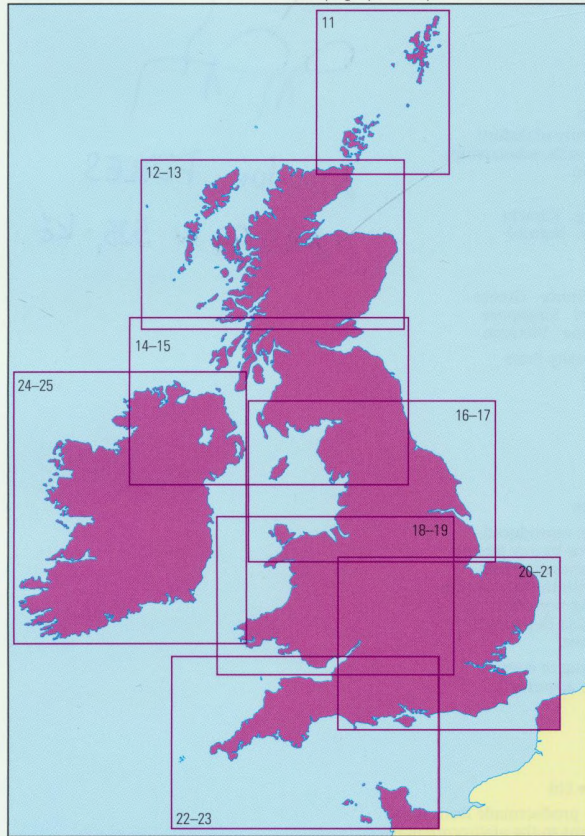
2 Contents

	<i>page</i>
Types of maps	4
Understanding topographic maps	5
Location, scale and direction	6
Map projections	7
GIS	8
Satellite images	9

British Isles Topographic maps

British Isles	10
Orkney and Shetland Islands	11
Scottish Highlands and Islands	12–13
Northern Ireland Southern Scotland	14–15
Northern England	16–17
Wales West and East Midlands	18–19
South East England	20–21
South West England	22–23
Ireland	24–25

topographic maps of the British Isles



British Isles Thematic maps

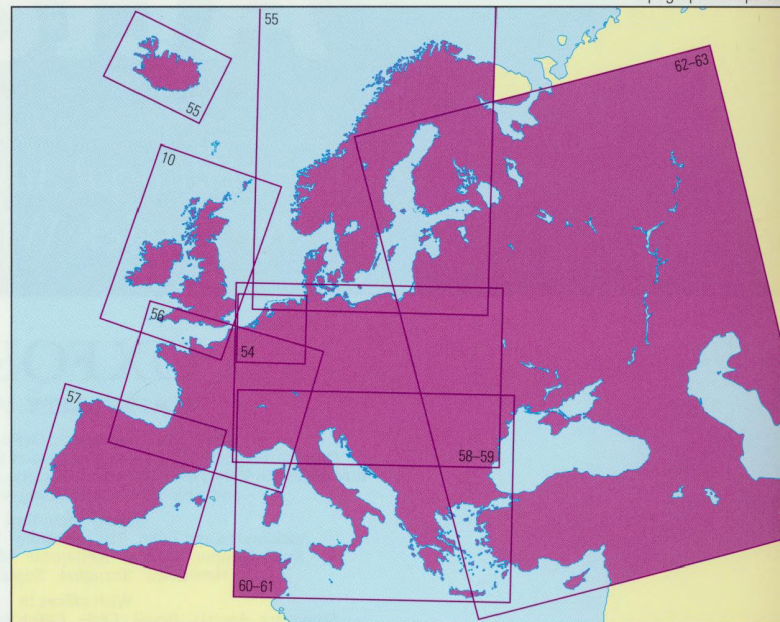
Political	26–27	Employment	37
Physical	28	Population	38–39
Geology	29	Sport	40
Climate	30–31	Quality of life	41
Land use	32	Conservation	
Farming	33	Tourism	42
Water	34	Pollution	43
Energy	35	Transport	44
Manufacturing industry	36	Trade	45

Europe Thematic maps

Physical	46
Satellite image	47
Political	48
The European Union	49
Population Wealth	50
Economy	51
Climate Ecosystems	52
Tourism	53

Europe Topographic maps

Benelux and the Ruhr	54
Scandinavia and Iceland	55
France	56
Spain and Portugal	57
Middle Europe	58–59
Italy and the Balkans	60–61
East Europe and Turkey	62–63

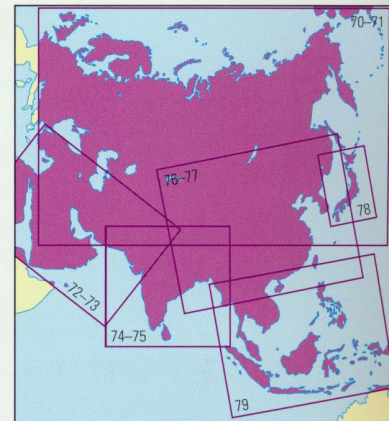


Asia Thematic maps

Physical	64
Satellite image	65
Political	66
Economy Population	67
Climate Ecosystems	68
Tourism	69

Asia Topographic maps

Northern Eurasia	70–71
Middle East	72–73
South Asia	74–75
China	76–77
Japan	78
South East Asia	79



topographic maps of Asia

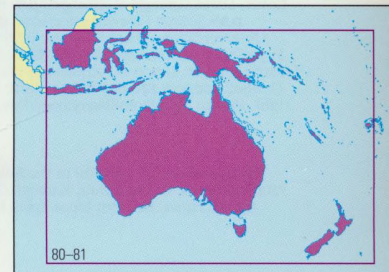
Oceania Topographic map

Australia and New Zealand	80–81
---------------------------	-------

Oceania Thematic maps

Physical Satellite image	82
Climate Ecosystems	83
Population Economy	83

topographic map of Oceania

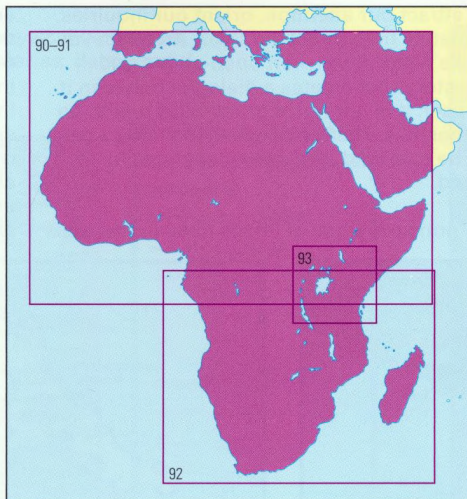


Africa Thematic maps

Physical	84
Satellite image	85
Political	86
Economy Population	87
Climate Ecosystems	88
Tourism	89

Africa Topographic maps

Northern Africa	90–91
Southern Africa	92
East Africa	93



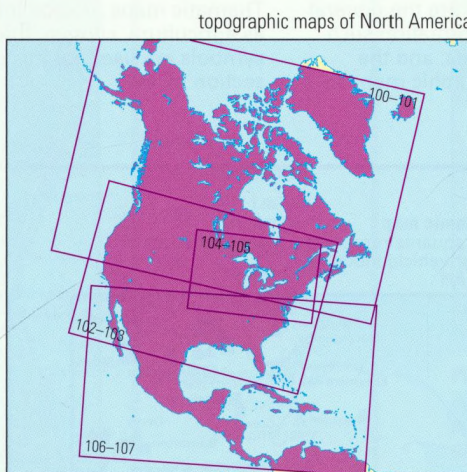
topographic maps of Africa

North America Thematic maps

Physical	94
Satellite image	95
Political	96
Economy Population	97
Climate Ecosystems	98
Tourism	99

North America Topographic maps

Canada	100–101
United States of America	102–103
Great Lakes	104–105
Mexico, Central America and the Caribbean	106–107



topographic maps of North America

South America Thematic maps

Physical	108
Satellite image	109
Political	110
Economy Population	111
Climate Ecosystems	112
Tourism	113

South America Topographic map

South America	114–115
---------------	---------



topographic map of South America

World Thematic maps

Political	118–119
Physical	120–121
Satellite image	122–123
Earthquakes and volcanoes	124–125

Temperature and ocean currents	126
Pressure, winds and precipitation	127
Climate regions	128–129
Climate data	130

Climate hazards	131
Ecosystems	132–133
Population	134–135
Population trends	136–137

Quality of life	138–139
Economic development	140–141
Energy	142
Trade Transport	143

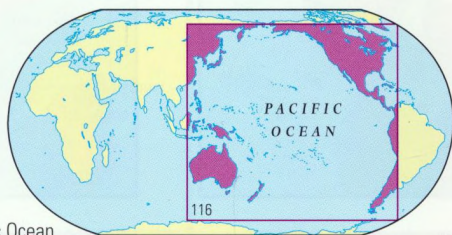
Environmental issues	144
Climate change	145
Tourism	146–147
Time, distance and cyberspace	148

Globalisation	149
Datasets	150–157

Index

How to use the index	158
Index	159–176

topographic maps of the Poles



topographic map of the Pacific Ocean

