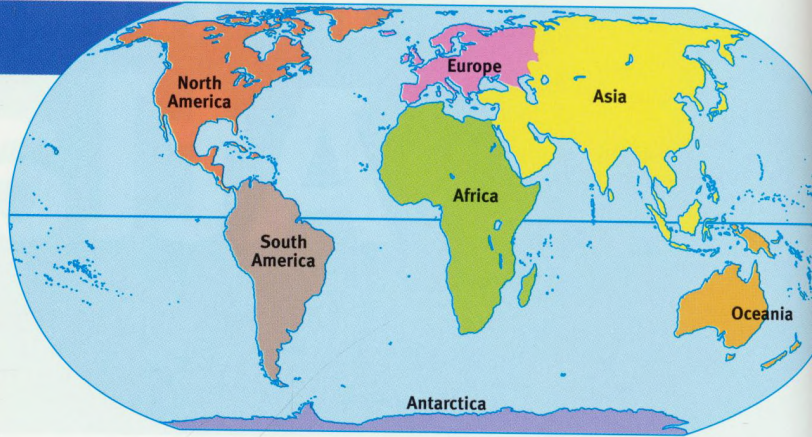


2 Contents

- Understanding the Earth _____ 4
- Understanding direction _____ 5
- Understanding maps _____ 6–7
- Understanding land height _____ 8
- Understanding rivers _____ 9
- Understanding settlements _____ 10
- Understanding satellite images 11

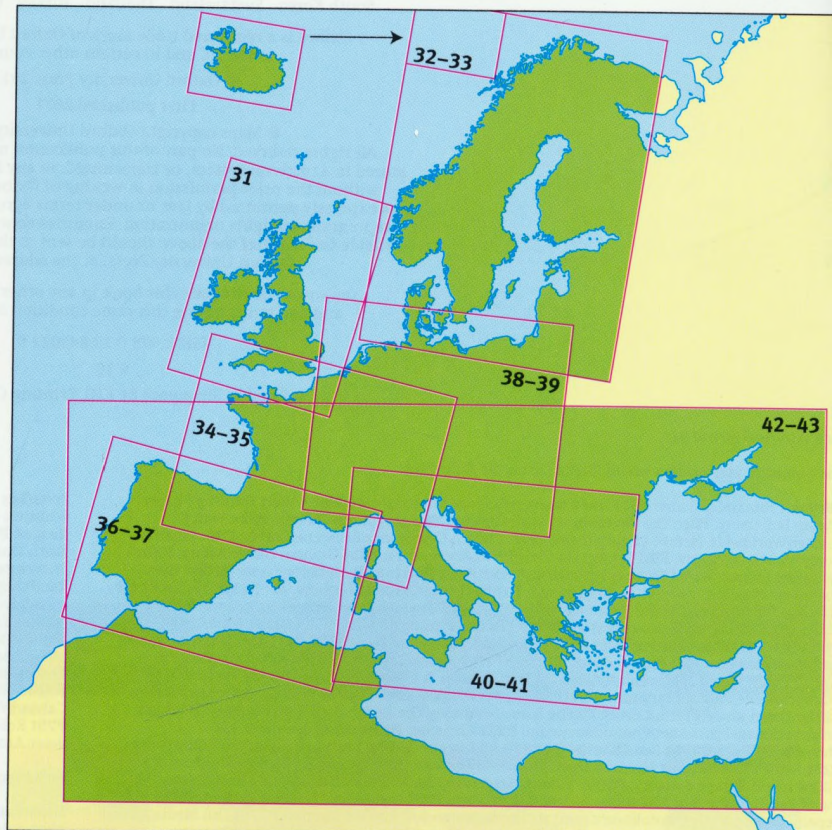
World

- Satellite image _____ 12–13
- Countries and continents _____ 14–15
- Land and rivers _____ 16–17
- Climates _____ 18–19
- Environments _____ 20–21
- Environmental problems _____ 22–23
- People and cities _____ 24–25
- Connections _____ 26–27



Europe

- Land and rivers _____ 28
- Countries _____ 29
- The European Union _____ 30
- British Isles _____ 31
- Scandinavia _____ 32–33
- France _____ 34–35
- Spain and Portugal _____ 36–37
- Canary Islands _____ 37
- Middle Europe _____ 38–39
- Italy and the Balkans _____ 40–41
- The Mediterranean Sea _____ 42–43
- Malta _____ 42
- Cyprus _____ 43





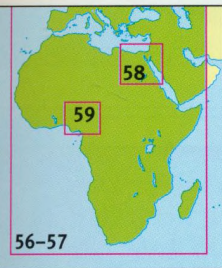
Asia

Land and rivers _____ 44
 Countries _____ 45
 Middle East _____ 46–47
 India, Pakistan and Bangladesh _____ 48–49
 China and Japan _____ 50–51
 South East Asia _____ 52–53
 Singapore _____ 52
 Hong Kong _____ 53



Africa

Land and rivers _____ 54
 Countries _____ 55
 Africa _____ 56–57
 Egypt _____ 58
 Nigeria _____ 59



North America

Land and rivers _____ 60
 Countries _____ 61
 United States of America _____ 62–63
 Mexico, Central America and the Caribbean _____ 64–65
 Jamaica, St. Lucia, Trinidad and Tobago _____ 65



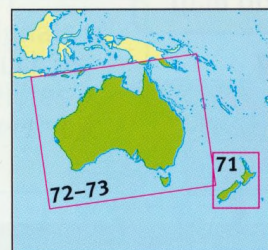
South America

Land and rivers _____ 66
 Countries _____ 67
 South America _____ 68–69



Oceania

Land and rivers _____ 70
 Countries _____ 70
 New Zealand _____ 71
 Australia _____ 72–73



The Poles

The Arctic Ocean _____ 74
 Antarctica _____ 75

● Country data files _____ 76–77
 ● Index _____ 78–80