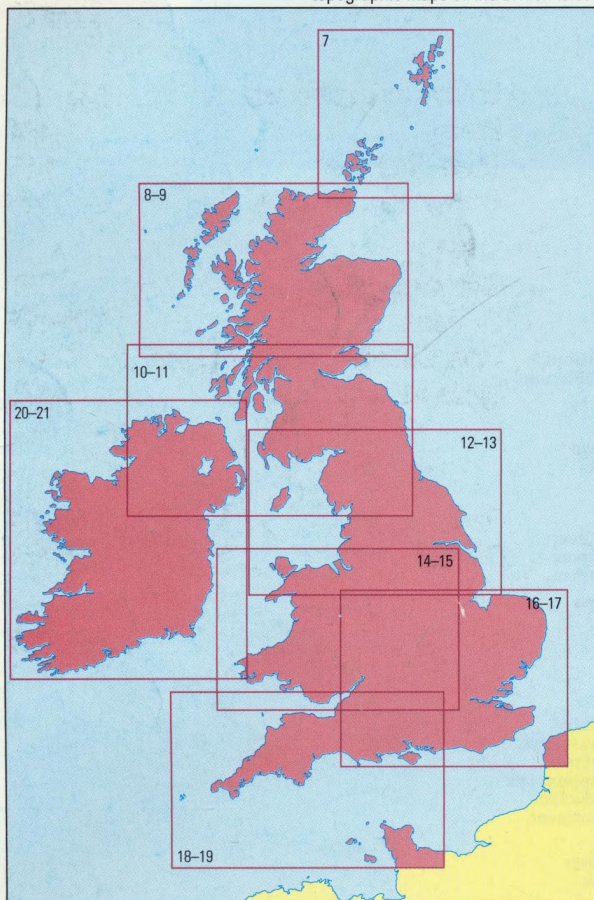


# 2 Contents

	<i>page</i>
<b>Maps and satellite images</b>	4
<b>Map projections and graphics</b>	5
<b>British Isles Topographic maps</b>	
British Isles	6
Orkney and Shetland Islands	7
Scottish Highlands and Islands	8–9
Northern Ireland Southern Scotland	10–11
Northern England	12–13
Wales West and East Midlands	14–15
South East England	16–17
South West England	18–19
Ireland	20–21

topographic maps of the British Isles

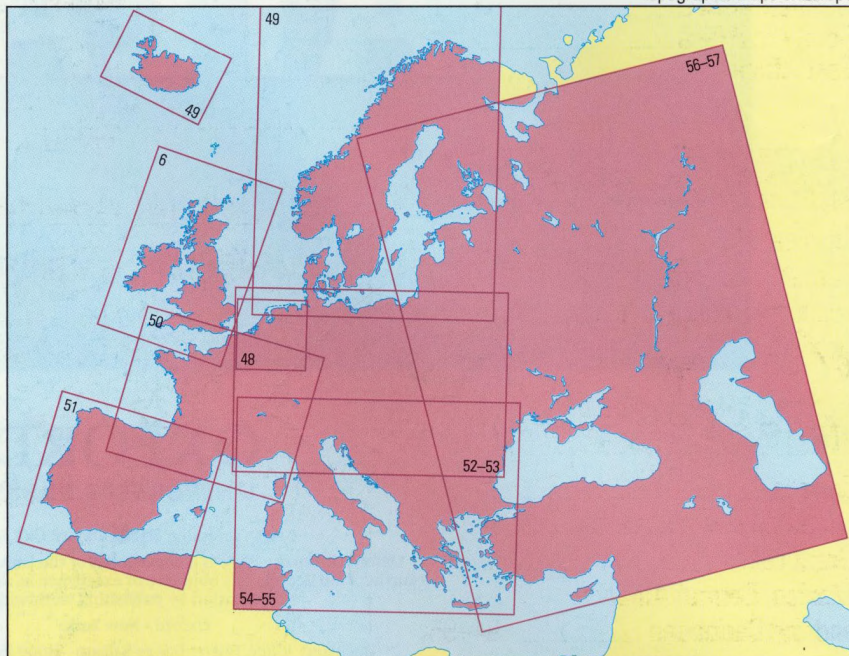


<b>British Isles Thematic maps</b>			
Political	22–23	Employment	33
Physical	24	Population	34–35
Geology	25	Sport Tourism	36
Climate	26–27	Quality of life	37
Land use	28	Conservation	38
Farming	29	Pollution	39
Water Minerals	30	Transport	40
Energy	31	Trade	41
Manufacturing industry	32		

<b>Europe Thematic maps</b>	
Physical	42
Climate Ecosystems	43
Political	44
Population Wealth	45
Economy	46
Tourism	47

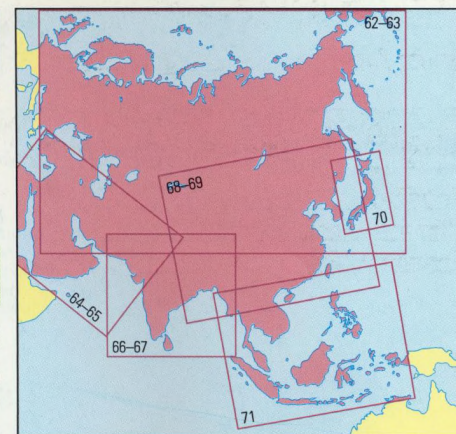
<b>Europe Topographic maps</b>	
Benelux and the Ruhr	48
Scandinavia and Iceland	49
France	50
Spain and Portugal	51
Middle Europe	52–53
Italy and the Balkans	54–55
East Europe and Turkey	56–57

topographic maps of Europe



<b>Asia Thematic maps</b>	
Physical	58
Political	59
Climate Ecosystems	60
Economy Population	61

<b>Asia Topographic maps</b>	
Northern Eurasia	62–63
Middle East	64–65
South Asia	66–67
China	68–69
Japan	70
South East Asia	71

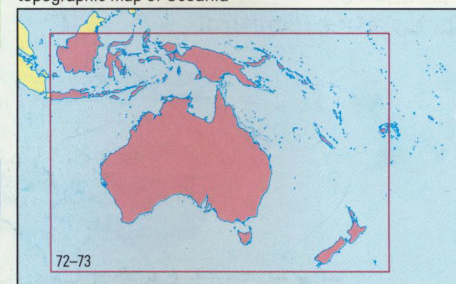


topographic maps of Asia

<b>Oceania Topographic map</b>	
Australia and New Zealand	72–73

<b>Oceania Thematic maps</b>	
Climate Ecosystems	74
Population Economy	74

topographic map of Oceania

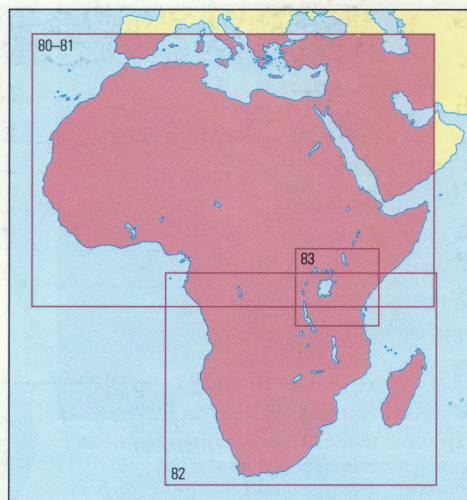


## Africa Thematic maps

Physical Political	75
Satellite images	76
Climate Ecosystems	77
Economy Population	78
Tourism	79

## Africa Topographic maps

Northern Africa	80–81
Southern Africa	82
East Africa	83



topographic maps of Africa

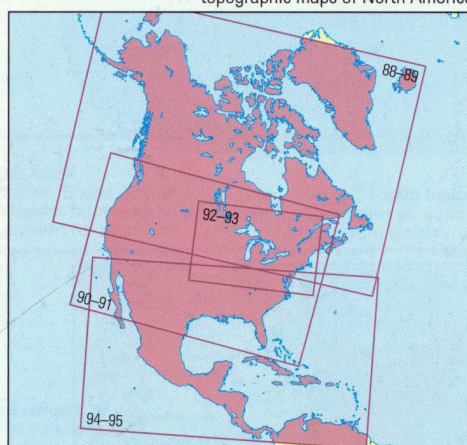
## North America Thematic maps

Physical Political	84
Climate Ecosystems	85
Economy Population	86
Tourism	87

## North America Topographic maps

Canada	88–89
United States of America	90–91
Great Lakes	92–93
Mexico, Central America and the Caribbean	94–95

topographic maps of North America



## South America Topographic map

South America	96–97
---------------	-------

topographic map of South America



## South America Thematic maps

Political	97
Climate Ecosystems	98
Economy Population	99

## World Thematic maps

	page
Political	102–103
Physical	104–105
Earthquakes and volcanoes	106–107
Temperature and ocean currents	108
Pressure, winds and precipitation	109
Climate regions	110–111
Climate data	112
Climate hazards	113
Ecosystems	114–115
Population	116–117
Population trends	118–119
Quality of life	120–121
Economic development	122–123
Energy	124
Trade Transport	125
Environmental issues	126
Climate change	127
Tourism	128–129
Time, distance and cyberspace	130
Globalisation	131

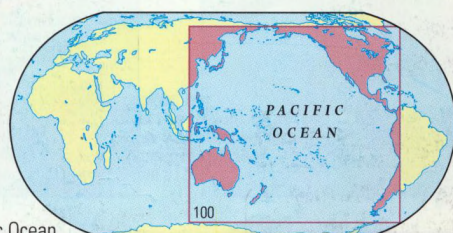
Flags	132–133
Datasets	134–141

<b>Index</b>	142–160
--------------	---------

## Oceans and Poles Topographic maps

Pacific Ocean	100
Arctic Ocean Antarctica	101

topographic maps of the Poles



topographic map of the Pacific Ocean

