

2 Contents

	<i>page</i>
Understanding topographic maps	4
Map projections	5
Latitude, longitude, and scale	6
Direction and satellite imagery	7
The Earth in space	8
The Earth	9

Canada Thematic maps

Political	10–11
Physical	12–13
Geology	14
Landforms	15
Climate	16–17
Temperature, Permafrost	16
Temperature range	16
Heating the Earth	16
Precipitation	17
Snow	17
Thunderstorms, Tornadoes	17
Air masses and winds	17
Climate	18–19
Growing season	18
Sunshine	18
Humidex	18
Canadian weather records	18
UV Index	18
Wind chill	18
Climate regions	19
Climate graphs	19
Natural vegetation, Forestry	20
Ecozones, Fishing	21
Soils, Agroclimate	22
Agriculture	23
Natural disasters	24
Protected lands, Endangered species	25
Nonfuel minerals	26
Fuel minerals	27
Water resources, Electrical power	28
Manufacturing	29
Trade (exports)	30
Trade (imports)	31
Exploration	32–33
Population	34–35
Population distribution, 1901	34
Population distribution, 2001	34
Census Metropolitan Areas	34
Population by age and sex	35
Population by language	35
Ethnic origin	35
Interprovincial migration	35
Immigrant population	35
Aboriginal peoples	36
Territorial evolution	37

Canada Topographic maps, Urban plans, and Satellite images

British Columbia	38–39	Central Ontario	4
Vancouver, Calgary	40	Toronto	4
Alberta	41	Québec	50–5
Saskatchewan	42	Atlantic Provinces	52–5
Manitoba	43	Northern Canada	54–5
Ontario	44–45	Montréal	5
Central Canada	46–47	Ottawa, Halifax	5

topographic maps of Canada



topographic maps of North America

topographic map of South America



North America Thematic maps

Political	58
Physical	59
Climate, Natural vegetation	60
Economy, Population	61

North America Topographic maps

United States of America	62–63
California	64
Northeast USA	65
Mexico, Central America, and the Caribbean	66–67

South America Thematic maps

Political	68
Physical	69
Climate, Natural vegetation	70
Economy, Population	71

South America Topographic map

South America	72–73
---------------	-------

Europe Thematic maps page

Political	74
Physical	75
Climate, Natural vegetation	76
Economy, Population	77

Europe Topographic maps

Western Europe	78–79
Eastern Europe	80–81



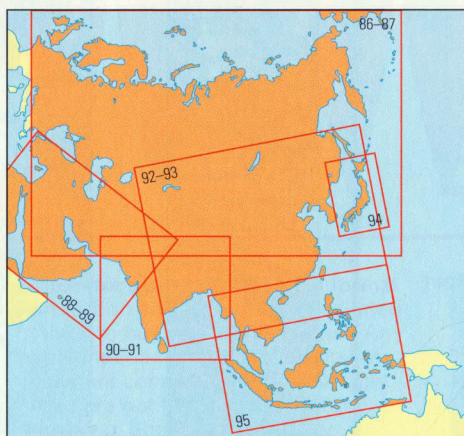
topographic maps of Europe

Asia Thematic maps

Political	82
Physical	83
Climate, Natural vegetation	84
Economy, Population	85

Asia Topographic maps

Northern Eurasia	86–87
Middle East	88–89
South Asia	90–91
China	92–93
Japan	94
South East Asia	95



topographic maps of Asia

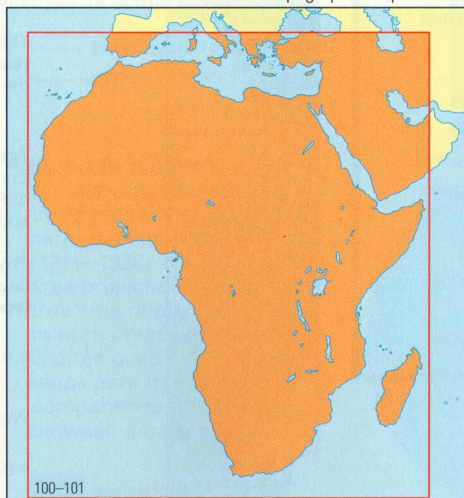
topographic map of Africa

Africa Thematic maps

Political	96
Physical	97
Climate, Natural vegetation	98
Economy, Population	99

Africa Topographic map

Africa	100–101
--------	---------

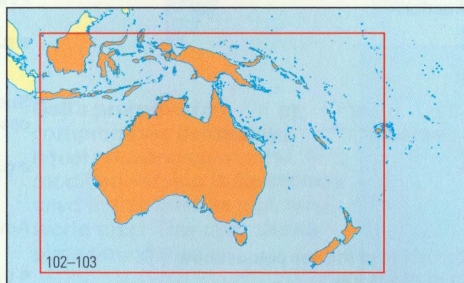


Oceania Topographic map

Australia and New Zealand	102–103
---------------------------	---------

Oceania Thematic maps

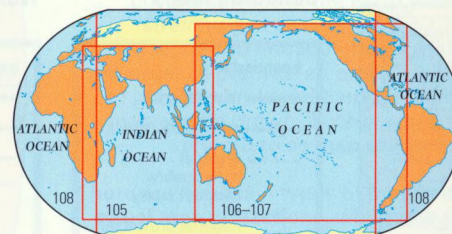
Climate, Natural vegetation, Economy, Population	104
--	-----



topographic map of Oceania

Oceans and Poles Topographic maps

Indian Ocean	105
Pacific Ocean	106–107
Atlantic Ocean	108
Arctic Ocean, Antarctica	109



topographic maps of the Oceans

World Thematic maps

Political	110–111
Physical	112–113
Climate	114–115
Climate regions	116–117

Climate data	118
Climate hazards	119
Natural vegetation	120–121
Plate tectonics	122–123

Environmental issues	124–125
Population	126–127
Population trends	128
Population migration	129

Quality of life	130–131
Agriculture	132–133
Economic development	134
Trade, Employment	135

Energy	136–137
Energy production and consumption	138
Interdependence	139
Cyberspace	140

Time and transport	141
Tourism	142–143
North America Tourism	144
Europe Tourism	145
Africa Tourism	146

Canada Statistics	147–175
-------------------	---------

World Datasets	176–183
----------------	---------

How to use the Gazetteer	184
--------------------------	-----

Gazetteer	185–223
-----------	---------