

# TABLE OF CONTENTS

## FRONT OF THE BOOK

### ABOUT EARTH

Earth in Space 4

### LEARNING ABOUT MAPS

Map Projections 6

Reading Maps 8

Types of Maps 10

Time Zones 12

### PHYSICAL SYSTEMS

The Physical World 14

Earth's Geologic History 16

Earth's Land and Water Features 18

Earth's Climates 20

Climate Controls 22

Earth's Natural Vegetation 24

Earth's Water 26

Environmental Hot Spots 28

### HUMAN SYSTEMS

The Political World 30

World Population 32

World Refugees 34

World Cities 36

World Languages 38

World Religions 40

Predominant World Economies 42

World Food 44

World Energy & Mineral Resources 46

Globalization 48

Cultural Diffusion 50

World Conflicts 52

## NORTH AMERICA 54

Physical & Political Maps 56

Climate & Precipitation 58


Population & Predominant Economies 60

Canada: Elevation & Political 62

U.S.A.: Elevation & Political 64

Mexico: Elevation & Political 66

Focus On: Natural Hazards 68



## SOUTH AMERICA 70

Physical & Political Maps 72

Climate & Precipitation 74

Population & Predominant Economies 76

Focus On: Amazon Rain Forest 78




## EUROPE 80

Physical & Political Maps 82

Climate & Precipitation 84

Population & Predominant Economies 86

Focus On: European Union 88



North America:  
Floods, page 68



South America:  
Three-toed sloth,  
page 78

## ASIA 90

Physical & Political Maps	92
Climate & Precipitation	94
Population & Predominant Economies	96
Focus On: East Asia Ports	98



## AUSTRALIA, NEW ZEALAND & OCEANIA 110

Physical & Political Maps	112
Climate & Precipitation	114
Population & Predominant Economies	116
Australia & New Zealand	118
Focus On: Great Barrier Reef	120



## AFRICA 100

Physical & Political Maps	102
Climate & Precipitation	104
Population & Predominant Economies	106
Focus On: Protected Areas	108




## ANTARCTICA 122

Physical & Political Maps	124
---------------------------	-----



Asia:  
Terraced rice  
fields, page 90



Africa: Giraffe, page 108

Antarctica: Whale, page 123

## BACK OF THE BOOK

### RESOURCES

Flags & Stats	126
Glossary	134
Web Sites	136
Thematic Index	137
Place-name Index	138
Illustration Credits	143