

About the Earth

4 The Earth in Space

Learning About Maps

6 Map Projections

8 Reading Maps

10 Types of Maps

Physical Systems

12 The Physical World

14 Earth's Geologic History

16 Earth's Land and Water Features

18 Earth's Climates

20 Climate Controls

22 Earth's Natural Vegetation

Human Systems

24 The Political World

26 World Population

28 World Cities

30 World Cultures

32 Predominant
World Economies

34 World Food

36 World Water

38 World Energy &
Mineral Resources

The Continents

40 North America

42 Physical &
Political Maps

44 Climate &
Precipitation

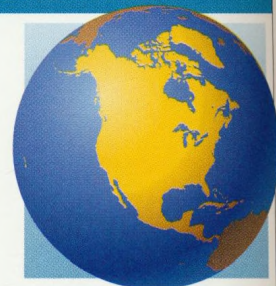
46 Population &
Predominant Economies

48 Canada: Elevation & Political

50 U.S.A.: Elevation & Political

52 Mexico: Elevation & Political

54 **FOCUS ON** Natural Hazards



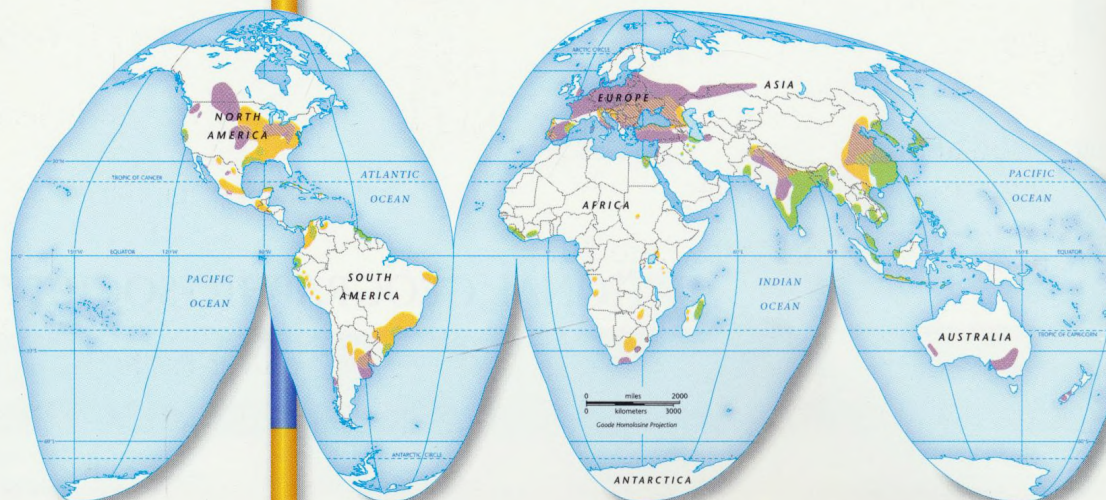
56 South America

58 Physical &
Political Maps

60 Climate &
Precipitation

62 Population &
Predominant Economies

64 **FOCUS ON** Amazon Rain Forest



66 Europe

68 Physical & Political Maps

70 Climate & Precipitation

72 Population & Predominant Economies

74 **FOCUS ON** European Union



76 Africa

78 Physical & Political Maps

80 Climate & Precipitation

82 Population & Predominant Economies

84 **FOCUS ON** Great Rift Valley




86 Asia

88 Physical & Political Maps

90 Climate & Precipitation

92 Population & Predominant Economies

94 **FOCUS ON** World Heritage Sites



96 Australia & Oceania

98 Physical & Political Maps

100 Climate & Precipitation

102 Population & Predominant Economies

104 Australia & New Zealand

106 **FOCUS ON** Time Zones & the Date Line



108 Antarctica

110 Physical & Political Maps



Resources

112 Countries of the World: Flags & Facts

120 Glossary & Web Sites [Web Link](#)

122 Thematic Index

123 Place-name Index

Inside covers:

Measurement Conversion Charts & World Facts