

Brief Contents

CHAPTER 1 An Introduction to Geology 30	CHAPTER 9 Geologic Time 300	CHAPTER 17 Groundwater 528
CHAPTER 2 Plate Tectonics: A Scientific Revolution Unfolds 64	CHAPTER 10 Crustal Deformation 330	CHAPTER 18 Glaciers and Glaciation 560
CHAPTER 3 Matter and Minerals 100	CHAPTER 11 Earthquakes and Earthquake Hazards 354	CHAPTER 19 Deserts and Wind 598
CHAPTER 4 Magma, Igneous Rocks, and Intrusive Activity 134	CHAPTER 12 Earth's Interior 390	CHAPTER 20 Shorelines 622
CHAPTER 5 Volcanoes and Volcanic Hazards 168	CHAPTER 13 Origin and Evolution of the Ocean Floor 414	CHAPTER 21 Global Climate Change 658
CHAPTER 6 Weathering and Soil 208	CHAPTER 14 Mountain Building 446	CHAPTER 22 Earth's Evolution Through Geologic Time 694
CHAPTER 7 Sedimentary Rocks 238	CHAPTER 15 Mass Wasting: The Work of Gravity 470	CHAPTER 23 Energy and Mineral Resources 730
CHAPTER 8 Metamorphism and Metamorphic Rocks 268	CHAPTER 16 Running Water 494	CHAPTER 24 Touring Our Solar System 760
		APPENDIX A Metric and English Units Compared 796
		GLOSSARY 797
		INDEX 810




Table of Contents

Preface 19

1 An Introduction to Geology 30

- 1.1 **Geology: The Science of Earth** 32
 - Physical and Historical Geology 32
 - Geology, People, and the Environment 33

GEOGRAPHICS 1.1 World Population Passes 7 Billion 34

- 1.2 **The Development of Geology** 36
 - Catastrophism 36
 - The Birth of Modern Geology 36
 - Geology Today 37
 - The Magnitude of Geologic Time 38
- 1.3 **The Nature of Scientific Inquiry** 39
 - Hypothesis 40
 - Theory 40
 - Scientific Methods 40
 - Plate Tectonics and Scientific Inquiry 41
- 1.4 **Earth as a System** 41
 - Earth's Spheres 42
 - Earth System Science 45
 - The Earth System 45

- 1.5 **Origin and Early Evolution of Earth** 47
 - Origin of Our Solar System 47

GEOGRAPHICS 1.2 Solar System: Size and Scale 49

- Formation of Earth's Layered Structure 50
- 1.6 **Earth's Internal Structure** 51
 - Earth's Crust 52
 - Earth's Mantle 52
 - Earth's Core 52
- 1.7 **Rocks and the Rock Cycle** 53
 - The Basic Cycle 53
 - Alternative Paths 54

- 1.8 **The Face of Earth** 56
 - Major Features of the Ocean Floor 56
 - Major Features of the Continents 57

Concepts in Review 61

2 Plate Tectonics: A Scientific Revolution Unfolds 64

- 2.1 **From Continental Drift to Plate Tectonics** 66
- 2.2 **Continental Drift: An Idea Before Its Time** 67
 - Evidence: The Continental Jigsaw Puzzle 67
 - Evidence: Fossils Matching Across the Seas 68
 - Evidence: Rock Types and Geologic Features 69
 - Evidence: Ancient Climates 70
- 2.3 **The Great Debate** 71
 - Rejection of the Drift Hypothesis 71



- 2.4 **The Theory of Plate Tectonics** 72
 - Rigid Lithosphere Overlies Weak Asthenosphere 72
 - Earth's Major Plates 72
 - Plate Movement 73
- 2.5 **Divergent Plate Boundaries and Seafloor Spreading** 74
 - Oceanic Ridges and Seafloor Spreading 74
 - Continental Rifting 76
- 2.6 **Convergent Plate Boundaries and Subduction** 78
 - Oceanic–Continental Convergence 78
 - Oceanic–Oceanic Convergence 79
 - Continental–Continental Convergence 80
- 2.7 **Transform Plate Boundaries** 81
- 2.8 **How Do Plates and Plate Boundaries Change?** 84
 - The Breakup of Pangaea 84
 - Plate Tectonics in the Future 85
- 2.9 **Testing the Plate Tectonics Model** 86
 - Evidence: Ocean Drilling 86
 - Evidence: Mantle Plumes and Hot Spots 87
 - Evidence: Paleomagnetism 88
- 2.10 **How Is Plate Motion Measured?** 91
 - Geologic Measurement of Plate Motion 91
 - Measuring Plate Motion from Space 91
- 2.11 **What Drives Plate Motions?** 93
 - Forces That Drive Plate Motion 93
 - Models of Plate–Mantle Convection 93

Concepts in Review 95

3 Matter and Minerals 100

- 3.1 **Minerals: Building Blocks of Rocks** 102
 - Defining a Mineral 102
 - What Is a Rock? 103
- 3.2 **Atoms: Building Blocks of Minerals** 104
 - Properties of Protons, Neutrons, and Electrons 104

Elements: Defined by Their Number of Protons 105

3.3 Why Atoms Bond 106

The Octet Rule and Chemical Bonds 106
 Ionic Bonds: Electrons Transferred 107
 Covalent Bonds: Electron Sharing 107
 Metallic Bonds: Electrons Free to Move 108
 Hybrid Bonds 108

3.4 How Do Minerals Form? 109

Precipitation of Mineral Matter 109
 Crystallization of Molten Rock 109

GEOGRAPHICS 3.1 Gold 110

Deposition as a Result of Biological Processes 110

3.5 Properties of Minerals 112

Optical Properties 112
 Crystal Shape, or Habit 113
 Mineral Strength 113
 Density and Specific Gravity 115
 Other Properties of Minerals 116


3.6 Mineral Structures and Compositions 116

Mineral Structures 116
 Compositional Variations in Minerals 118
 Structural Variations in Minerals 118

3.7 Mineral Groups 119

Classifying Minerals 119
 Silicate Versus Nonsilicate Minerals 119

Page
100



3.8 The Silicates 120

Silicate Structures 120
 Joining Silicate Structures 121

3.9 Common Silicate Minerals 122

The Light Silicates 122
 The Dark Silicates 125

3.10 Important Nonsilicate Minerals 126

GEOGRAPHICS 3.2 Gemstones 129

Concepts in Review 130

4 Magma, Igneous Rocks, and Intrusive Activity 134

4.1 Magma: Parent Material of Igneous Rock 136

The Nature of Magma 136
 From Magma to Crystalline Rock 137
 Igneous Processes 137

4.2 Igneous Compositions 138

Granitic (Felsic) Versus Basaltic (Mafic) Compositions 139
 Other Compositional Groups 139
 Silica Content as an Indicator of Composition 140

4.3 Igneous Textures: What Can They Tell Us? 140

Types of Igneous Textures 141

4.4 Naming Igneous Rocks 144

Granitic (Felsic) Igneous Rocks 144
 Andesitic (Intermediate) Igneous Rocks 147
 Basaltic (Mafic) Igneous Rocks 147
 Pyroclastic Rocks 147

GEOGRAPHICS 4.1 Granite: An Intrusive Igneous Rock 148


4.5 Origin of Magma 151

Generating Magma from Solid Rock 151

4.6 How Magmas Evolve 153

Bowen's Reaction Series and the Composition of Igneous Rocks 153

Page
134



Magmatic Differentiation and Crystal Settling 154
 Assimilation and Magma Mixing 155

4.7 Partial Melting and Magma Composition 156

Formation of Basaltic Magma 156
 Formation of Andesitic and Granitic Magmas 156

4.8 Intrusive Igneous Activity 157

Nature of Intrusive Bodies 157
 Tabular Intrusive Bodies: Dikes and Sills 159
 Massive Intrusive Bodies: Batholiths, Stocks, and Laccoliths 160

Concepts in Review 163

5 Volcanoes and Volcanic Hazards 168

5.1 The Nature of Volcanic Eruptions 170

Factors Affecting Viscosity 170
 Quiescent Versus Explosive Eruptions 171

5.2 Materials Extruded During an Eruption 173

Lava Flows 173

GEOGRAPHICS 5.1 Eruption of Mount St. Helens 174

- Gases 176
- Pyroclastic Materials 177

5.3 Anatomy of a Volcano 178

5.4 Shield Volcanoes 179

- Shield Volcanoes of Hawaii 179
- Evolution of Volcanic Islands 181

5.5 Cinder Cones 181

GEOGRAPHICS 5.2 Kilauea's East Rift Zone Eruption 182

- Parícutin: Life of a Garden-Variety Cinder Cone 184

5.6 Composite Volcanoes 185

5.7 Volcanic Hazards 187

- Pyroclastic Flow: A Deadly Force of Nature 187
- Lahars: Mudflows on Active and Inactive Cones 188
- Other Volcanic Hazards 189

5.8 Other Volcanic Landforms 190

- Calderas 190
- Fissure Eruptions and Basalt Plateaus 194
- Lava Domes 194
- Volcanic Necks and Pipes 196

5.9 Plate Tectonics and Volcanic Activity 197

- Volcanism at Convergent Plate Boundaries 197
- Volcanism at Divergent Plate Boundaries 200
- Intraplate Volcanism 200

5.10 Monitoring Volcanic Activity 202

Concepts in Review 204

6

Weathering and Soils 208

6.1 Weathering 210

6.2 Mechanical Weathering 211

- Frost Wedging 211
- Salt Crystal Growth 212
- Sheeting 212

GEOGRAPHICS 6.1 Some Everyday Examples of Weathering 213

GEOGRAPHICS 6.2 The Old Man of the Mountain 214

- Biological Activity 215

6.3 Chemical Weathering 216

- Dissolution 216
- Oxidation 217
- Hydrolysis 218
- Spheroidal Weathering 219

6.4 Rates of Weathering 220

- Rock Characteristics 220
- Climate 221
- Differential Weathering 221

6.5 Soil 222

- An Interface in the Earth System 222
- What Is Soil? 222
- Soil Texture and Structure 223

6.6 Controls of Soil Formation 224

- Parent Material 224
- Climate 224
- Plants and Animals 224
- Time 225
- Topography 225


6.7 Describing and Classifying Soils 226

- The Soil Profile 226
- Classifying Soils 227

6.8 The Impact of Human Activities on Soil 229

- Clearing the Tropical Rain Forest: A Case Study of Human Impact on Soil 229

Page
208



Soil Erosion: Losing a Vital Resource 230

GEOGRAPHICS 6.3 The 1930s Dust Bowl: An Environmental Disaster 232

Concepts in Review 234

7

Sedimentary Rocks 238

7.1 An Introduction to Sedimentary Rocks 240

- Importance 240
- Origins 241

7.2 Detrital Sedimentary Rocks 242

- Shale 243
- Sandstone 244
- Conglomerate and Breccia 246

7.3 Chemical Sedimentary Rocks 247

- Limestone 247

GEOGRAPHICS 7.1 Limestone: An Important and Versatile Commodity 248

- Dolostone 250
- Chert 251
- Evaporites 252

7.4 Coal: An Organic Sedimentary Rock 253

7.5 Turning Sediment into Sedimentary Rock: Diagenesis and Lithification 254

- Diagenesis 254
- Lithification 254

7.6 Classification of Sedimentary Rocks 255

7.7 Sedimentary Rocks Represent Past Environments 257

- Types of Sedimentary Environments 257
- Sedimentary Facies 261
- Sedimentary Structures 261

7.8 The Carbon Cycle and Sedimentary Rocks 264

Concepts in Review 265

8 Metamorphism and Metamorphic Rocks 268

8.1 What Is Metamorphism? 270

8.2 What Drives Metamorphism? 271

Heat as a Metamorphic Agent 271

Confining Pressure 272

Differential Stress 273

Chemically Active Fluids 273

The Importance of Parent Rock 274

8.3 Metamorphic Textures 275

Foliation 275

Foliated Textures 276

Other Metamorphic Textures 277

8.4 Common Metamorphic Rocks 279

Foliated Metamorphic Rocks 279

Nonfoliated Metamorphic Rocks 280

8.5 Metamorphic Environments 281


GEOGRAPHICS 8.1 Marble 282

Contact, or Thermal, Metamorphism 284

Hydrothermal Metamorphism 285

Burial and Subduction Zone

Metamorphism 286



Regional Metamorphism 286

Other Metamorphic Environments 287

GEOGRAPHICS 8.2 Impact Metamorphism 288

8.6 Metamorphic Zones 289

Textural Variations 289

Index Minerals and Metamorphic Grade 289

8.7 Interpreting Metamorphic Environments 291

Common Metamorphic Facies 291

Metamorphic Facies and Plate Tectonics 292

Mineral Stability and Metamorphic

Environments 293

Concepts in Review 295

9 Geologic Time 300

9.1 Creating a Time Scale: Relative Dating Principles 302

The Importance of a Time Scale 302

Numerical and Relative Dates 302

Principle of Superposition 303

Principle of Original Horizontality 304

Principle of Lateral Continuity 304

Principle of Cross-Cutting

Relationships 304

Principle of Inclusions 305

Unconformities 305

Applying Relative Dating Principles 309

GEOGRAPHICS 9.1 Dating the Lunar Surface 310

9.2 Fossils: Evidence of Past Life 311

Types of Fossils 311

Conditions Favoring Preservation 312

GEOGRAPHICS 9.2 How is paleontology different from archaeology? 313

9.3 Correlation of Rock Layers 314

Correlation Within Limited Areas 314

Fossils and Correlation 314

9.4 Numerical Dating with Radioactivity 316

Reviewing Basic Atomic Structure 317

Page
300



Radioactivity 317

Radiometric Dating 317

Using Radioactive Isotopes 318

Dating with Carbon-14 319

9.5 The Geologic Time Scale 320

Structure of the Time Scale 320

Precambrian Time 321

Terminology and the Geologic Time Scale 322

9.6 Determining Numerical Dates for Sedimentary Strata 323

Concepts in Review 325

10 Crustal Deformation 330

10.1 What Causes Rock to Deform? 332

Stress: The Force That Deforms Rocks 332

Strain: A Change in Shape Caused by Stress 333

10.2 How Do Rocks Deform? 334

Types of Deformation 334

Factors That Affect Rock Strength 335

Ductile Versus Brittle Deformation and the Resulting Rock Structures 336

10.3 Folds: Rock Structures Formed by Ductile Deformation 337

Anticlines and Synclines 337

Domes and Basins 339

Monoclines 340

10.4 Faults and Joints: Rock Structures Formed by Brittle Deformation 341

Dip-Slip Faults 341

Strike-Slip Faults 343

Oblique-Slip Faults 344

What Do Faults Have in Common? 344

GEOGRAPHICS 10.1 The San Andreas Fault System 346.

Joints 348

10.5 Mapping Geologic Structures 349

Strike and Dip 349

Concepts in Review 351

11 Earthquakes and Earthquake Hazards 354

11.1 What Is an Earthquake? 357

Discovering the Causes of Earthquakes 358

Aftershocks and Foreshocks 358

11.2 Faults and Earthquakes 360

Normal Faults and Divergent Plate Boundaries 360

Thrust Faults and Convergent Plate Boundaries 360

Strike-slip Faults and Transform Plate Boundaries 360

Fault Rupture and Propagation 361

11.3 Seismology: The Study of Earthquake Waves 362

Instruments That Record Earthquakes 362

Seismic Waves 363

11.4 Locating the Source of an Earthquake 365

11.5 Determining the Size of an Earthquake 367

Intensity Scales 367

Magnitude Scales 367

11.6 Earthquake Destruction 370

Destruction from Seismic Vibrations 370

Landslides and Ground Subsidence 371

Fire 372

What Is a Tsunami? 373

11.7 Where Do Most Earthquakes Occur? 376

Earthquakes Associated with Plate Boundaries 376

Damaging Earthquakes East of the Rockies 377

11.8 Can Earthquakes Be Predicted? 379

Short-Range Predictions 379

GEOGRAPHICS 11.1 Seismic Risks on the San Andreas Fault System 380

Long-Range Forecasts 383

Concepts in Review 385

12 Earth's Interior 390

12.1 Earth's Internal Structure 392

Gravity and Earth's Layers 392

How Does Gravity Affect Density? 392

12.2 Probing Earth's Interior 394

"Seeing" Seismic Waves 394

Seismic Velocities 394

Interactions Between Seismic Waves and Earth's Layers 395

12.3 Earth's Layers 396

Crust 396

Page
390



GEOGRAPHICS 12.1 Recreating the Deep Earth 397

Mantle 398

Core 400

12.4 Earth's Temperature 401

Heat Flow 402

Earth's Temperature Profile 404

12.5 Earth's Three-Dimensional Structure 406

Earth's Gravity 406

Seismic Tomography 406

Earth's Magnetic Field 408

Concepts in Review 411

13 Origin and Evolution of the Ocean Floor 414

13.1 An Emerging Picture of the Ocean Floor 416

Mapping the Seafloor 416

Provinces of the Ocean Floor 420

13.2 Continental Margins 421

Passive Continental Margins 421

Active Continental Margins 422

13.3 Features of Deep-Ocean Basins 424

Deep-Ocean Trenches 424

Abyssal Plains 424

Volcanic Structures on the Ocean Floor 425

GEOGRAPHICS 13.1 Explaining Coral Atolls: Darwin's Hypothesis 426

13.4 Anatomy of the Oceanic Ridge 428

13.5 Oceanic Ridges and Seafloor Spreading 430

Seafloor Spreading 430

Why Are Oceanic Ridges Elevated? 430

Spreading Rates and Ridge Topography 431

13.6 The Nature of Oceanic Crust 432

How Does Oceanic Crust Form? 432

Interactions Between Seawater and Oceanic Crust 433

13.7 Continental Rifting: The Birth of a New Ocean Basin 433

Evolution of an Ocean Basin 433

GEOGRAPHICS 13.2 Deep-Sea Hydrothermal Vents 434

Mechanisms for Continental Rifting 438

13.8 Destruction of Oceanic Lithosphere 440

Why Oceanic Lithosphere Subducts 440

Subducting Plates: The Demise of Ocean Basins 441

Concepts in Review 443**14 Mountain Building** 446**14.1 Mountain Building** 448**14.2 Subduction Zones** 449

Features of Subduction Zones 449

Extension and Back-Arc Spreading 450

14.3 Subduction and Mountain Building 451

Island Arc-Type Mountain Building 451

Andean-Type Mountain Building 452

Sierra Nevada, Coast Ranges, and Great Valley 453

14.4 Collisional Mountain Belts 454

Cordilleran-Type Mountain Building 455

Alpine-Type Mountain Building: Continental Collisions 456

The Himalayas 456

The Appalachians 458

14.5 Fault-Block Mountains 461

The Basin and Range Province 461

14.6 What Causes Earth's Varied Topography? 462

The Principle of Isostasy 463

How Is Isostasy Related to Changes in Elevation? 463

GEOGRAPHICS 14.1 The Laramide Rockies 464

How High Is Too High? 466

Mantle Convection: A Cause of Vertical Crustal Movement 466

Concepts in Review 467**15 Mass Wasting: The Work of Gravity** 470**15.1 The Importance of Mass Wasting** 472

Landslides as Geologic Hazards 472

The Role of Mass Wasting in Landform Development 472

Slopes Change Through Time 473

GEOGRAPHICS 15.1 Landslides as Natural Disasters 474**15.2 Controls and Triggers of Mass Wasting** 475

The Role of Water 475

Oversteepened Slopes 476

Removal of Vegetation 476

Earthquakes as Triggers 477

Landslides Without Triggers? 478

15.3 Classification of Mass-Wasting Processes 479

Type of Material 479

Type of Motion 479

GEOGRAPHICS 15.2 Landslide Risks: United States and Worldwide 480

Rate of Movement 482

Page
470**15.4 Rapid Forms of Mass Wasting** 483

Slump 483

Rockslide 483

Debris Flow 485

Earthflow 487

15.5 Slow Movements 488

Creep 488

Solifluction 488

The Sensitive Permafrost Landscape 489

Concepts in Review 491**16 Running Water** 494**16.1 Earth as a System: The Hydrologic Cycle** 496**16.2 Running Water** 497

Drainage Basins 498

River Systems 499

Drainage Patterns 500

16.3 Streamflow Characteristics 501


Factors Affecting Flow Velocity 502

GEOGRAPHICS 16.1 What Are the Largest Rivers? 504

Changes Downstream 505

16.4 The Work of Running Water 506

Stream Erosion 506

Page
446

- Transport of Sediment by Streams 506
- Deposition of Sediment by Streams 508

16.5 Stream Channels 509

- Bedrock Channels 509
- Alluvial Channels 509

16.6 Shaping Stream Valleys 511

- Base Level and Graded Streams 511
- Valley Deepening 512
- Valley Widening 513
- Incised Meanders and Stream Terraces 514

16.7 Depositional Landforms 516

- Deltas 516
- The Mississippi River Delta 516
- Natural Levees 519
- Alluvial Fans 519

16.8 Floods and Flood Control 520

- Types of Floods 520

GEOGRAPHICS 16.2 Flash Floods 521

- Flood Recurrence Intervals 522
- Flood Control 523

Concepts in Review 525

17 Groundwater 528

17.1 The Importance of Groundwater 530

- Groundwater and the Hydrosphere 530
- Geologic Importance of Groundwater 530
- Groundwater: A Basic Resource 531

17.2 Groundwater and the Water Table 532

- Distribution of Groundwater 532
- Variations in the Water Table 532

17.3 Factors Influencing the Storage and Movement of Groundwater 535

- Porosity 535
- Permeability, Aquitards, and Aquifers 536

17.4 How Groundwater Moves 537

- A Simple Groundwater Flow System 537
- Measuring Groundwater Movement 538
- Different Scales of Movement 538

17.5 Wells and Artesian Systems 539

- Wells 539
- Artesian Systems 540

17.6 Springs, Hot Springs, and Geysers 543

- Springs 543
- Hot Springs 543
- Geysers 544

17.7 Environmental Problems 546

- Mining Groundwater 546
- Subsidence 546

GEOGRAPHICS 17.1 Drought Impacts the Hydrologic System 547

- Saltwater Intrusion 548
- Groundwater Contamination 549

17.8 The Geologic Work of Groundwater 551

- Caverns 551
- Karst Topography 553

Concepts in Review 556

18 Glaciers and Glaciation 560

18.1 Glaciers: A Part of Two Basic Cycles 562

- Valley (Alpine) Glaciers 562
- Ice Sheets 563
- Other Types of Glaciers 565



Page
560

GEOGRAPHICS 18.1 Antarctica Fact File 566

18.2 Formation and Movement of Glacial Ice 568

- Glacial Ice Formation 568
- How Glaciers Move 568
- Observing and Measuring Movement 570
- Budget of a Glacier: Accumulation Versus Wastage 571

18.3 Glacial Erosion 574

- How Glaciers Erode 574
- Landforms Created by Glacial Erosion 576

18.4 Glacial Deposits 580

- Glacial Drift 580
- Landforms Made of Till 581
- Landforms Made of Stratified Drift 583

18.5 Other Effects of Ice Age Glaciers 585

- Crustal Subsidence and Rebound 585
- Sea-Level Changes 586
- Changes to Rivers and Valleys 586
- Ice Dams Create Proglacial Lakes 587
- Pluvial Lakes 588

18.6 The Ice Age 589

- Historical Development of the Glacial Theory 589
- Causes of Ice Ages 590

Concepts in Review 593

19 Deserts and Wind 598

19.1 Distribution and Causes of Dry Lands 600

- What Is Meant by *Dry* 600
- Subtropical Deserts and Steppes 601
- Middle-Latitude Deserts and Steppes 602

19.2 Geologic Processes in Arid Climates 604

- Dry-Region Weathering 604
- The Role of Water 604

19.3 Basin and Range: The Evolution of a Desert Landscape 605

GEOGRAPHICS 19.1 Common Misconceptions About Deserts 606

19.4 Transportation of Sediment by Wind 610

Bed Load 610
Suspended Load 610

19.5 Wind Erosion 611

Deflation and Blowouts 611
Desert Pavement 612
Ventifacts and Yardangs 612

19.6 Wind Deposits 614

Sand Deposits 614
Types of Sand Dunes 615
Loess (Silt) Deposits 616

Concepts in Review 618

20 Shorelines 622

20.1 The Shoreline: A Dynamic Interface 624

The Coastal Zone 624
Basic Features of the Coastal Zone 625

20.2 Ocean Waves 627

Wave Characteristics 627
Circular Orbital Motion 627
Waves in the Surf Zone 628

20.3 Shoreline Processes 629

Wave Erosion 629
Sand Movement on the Beach 630

20.4 Shoreline Features 632

Erosional Features 633
Depositional Features 634
The Evolving Shore 635

20.5 Contrasting America's Coasts 636

Coastal Classification 636
Atlantic and Gulf Coasts 637
Pacific Coast 637

GEOGRAPHICS 20.1 A Brief Tour of America's Coasts 638

20.6 Hurricanes: The Ultimate Coastal Hazard 641

Profile of a Hurricane 641
Hurricane Destruction 642
Detecting and Tracking Hurricanes 644

20.7 Stabilizing the Shore 646

Hard Stabilization 646
Alternatives to Hard Stabilization 648

20.8 Tides 650

Causes of Tides 650
Monthly Tidal Cycle 651
Tidal Patterns 651
Tidal Currents 651

Concepts in Review 653

21 Global Climate Change 658

21.1 Climate and Geology 660

The Climate System 660
Climate–Geology Connections 660

21.2 Detecting Climate Change 661

Climates Change 661
Proxy Data 662
Seafloor Sediment: A Storehouse of Climate Data 663
Oxygen Isotope Analysis 663
Climate Change Recorded in Glacial Ice 664
Tree Rings: Archives of Environmental History 664
Other Types of Proxy Data 665

21.3 Some Atmospheric Basics 666

Composition of the Atmosphere 666
Extent and Structure of the Atmosphere 667

21.4 Heating the Atmosphere 670

Energy from the Sun 670
The Paths of Incoming Solar Energy 671
Heating the Atmosphere: The Greenhouse Effect 671

21.5 Natural Causes of Climate Change 673

Plate Movements and Orbital Variations 673
Volcanic Activity and Climate Change 673
Solar Variability and Climate 676

21.6 Human Impact on Global Climate 677

Rising CO₂ Levels 677
The Atmosphere's Response 678
The Role of Trace Gases 679
How Aerosols Influence Climate 681

21.7 Climate-Feedback Mechanisms 683

Types of Feedback Mechanisms 683
Computer Models of Climate: Important yet Imperfect Tools 683

21.8 Some Consequences of Global Warming 685

Sea-Level Rise 685
The Changing Arctic 686
Increasing Ocean Acidity 688
The Potential for “Surprises” 688

Concepts in Review 690

22 Earth's Evolution Through Geologic Time 694

22.1 Is Earth Unique? 696


The Right Planet 696
The Right Location 697
The Right Time 697
Viewing Earth's History 699

22.2 Birth of a Planet 699

From the Big Bang to Heavy Elements 699
From Planetesimals to Protoplanets 699
Earth's Early Evolution 701

22.3 Origin and Evolution of the Atmosphere and Oceans 701

Page
622



- Earth's Primitive Atmosphere 701
 Oxygen in the Atmosphere 702
 Evolution of the Oceans 703
- 22.4 Precambrian History: The Formation of Earth's Continents** 704
 Earth's First Continents 704
 The Making of North America 706
 Supercontinents of the Precambrian 707

- 22.5 Geologic History of the Phanerozoic: The Formation of Earth's Modern Continents** 709
 Paleozoic History 709
 Mesozoic History 710
 Cenozoic History 711

- 22.6 Earth's First Life** 712
 Origin of Life 712
 Earth's First Life: Prokaryotes 714

- 22.7 Paleozoic Era: Life Explodes** 715
 Early Paleozoic Life-Forms 715
 Vertebrates Move to Land 716
 Reptiles: The First True Terrestrial Vertebrates 717
 The Great Permian Extinction 717

- 22.8 Mesozoic Era: Age of the Dinosaurs** 719
 Gymnosperms: The Dominant Mesozoic Trees 719
 Reptiles Take Over the Land, Sea, and Sky 719
 Demise of the Dinosaurs 720

- 22.9 Cenozoic Era: Age of Mammals** 722
 From Reptiles to Mammals 722
 Marsupial and Placental Mammals 723
 Humans: Mammals with Large Brains and Bipedal Locomotion 724
 Large Mammals and Extinction 725

Concepts in Review 726

23 Energy and Mineral Resources 730

- 23.1 Renewable and Nonrenewable Resources** 732
- 23.2 Energy Resources: Fossil Fuels** 733
 Coal 734

GEOGRAPHICS 23.1 Coal: A Major Energy Source 735

- Oil and Natural Gas 736
- 23.3 Nuclear Energy** 740
 Uranium 740
 Concerns Regarding Nuclear Development 740
- 23.4 Renewable Energy** 741
 Solar Energy 741
 Wind Energy 742
 Hydroelectric Power 743
 Geothermal Energy 744
 Biomass: Renewable Energy from Plants and Animals 745
 Tidal Power 746

23.5 Mineral Resources 747

- 23.6 Igneous and Metamorphic Processes** 749
 Magmatic Differentiation and Ore Deposits 749
 Hydrothermal Deposits 750
 Origin of Diamonds 751
 Metamorphic Processes 751

23.7 Mineral Resources Related to Surface Processes 752

- Weathering and Ore Deposits 752
 Placer Deposits 753

23.8 Nonmetallic Mineral Resources 754

- Building Materials 755
 Industrial Minerals 755

Concepts in Review 757

Page
730



24 Touring Our Solar System 760

24.1 Our Solar System: An Overview 762

- Nebular Theory: Formation of the Solar System 762
 The Planets: Internal Structures and Atmospheres 763
 Planetary Impacts 766

24.2 Earth's Moon: A Chip off the Old Block 767

- How Did the Moon Form? 768

24.3 Terrestrial Planets 770

- Mercury: The Innermost Planet 770
 Venus: The Veiled Planet 771
 Mars: The Red Planet 772

GEOGRAPHICS 24.1 Mars Exploration 776

24.4 Jovian Planets 778

- Jupiter: Lord of the Heavens 778
 Saturn: The Elegant Planet 780
 Uranus and Neptune: Twins 782

24.5 Small Solar System Bodies 784

- Asteroids: Leftover Planetesimals 785

GEOGRAPHICS 24.2 Is Earth on a Collision Course? 786

- Comets: Dirty Snowballs 788
 Meteoroids: Visitors to Earth 789
 Dwarf Planets 791

Concepts in Review 793

Appendix A

Metric and English Units Compared 796

Glossary 797

Index 810